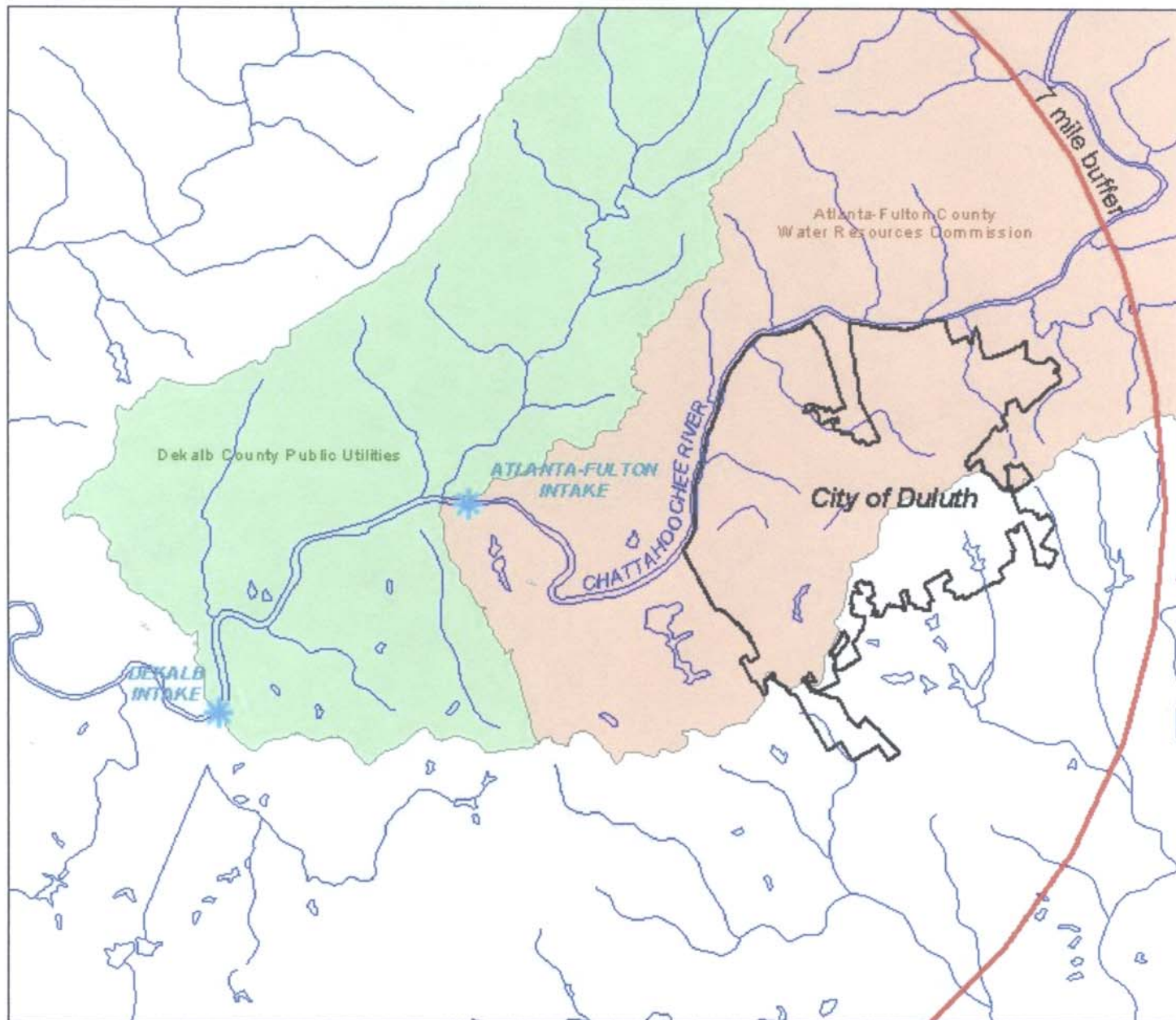








Water Supply Watershed Map



LEGEND

-  Intake
-  City limit
-  Rivers and streams
-  Seven mile buffer from intakes
-  Dekalb Intake Water Supply Watershed
-  Atlanta-Fulton Intake Water Supply Watershed



Data provided by The Atlanta Regional Commission
Produced by the City of Duluth
Planning and Development Department
March, 2001